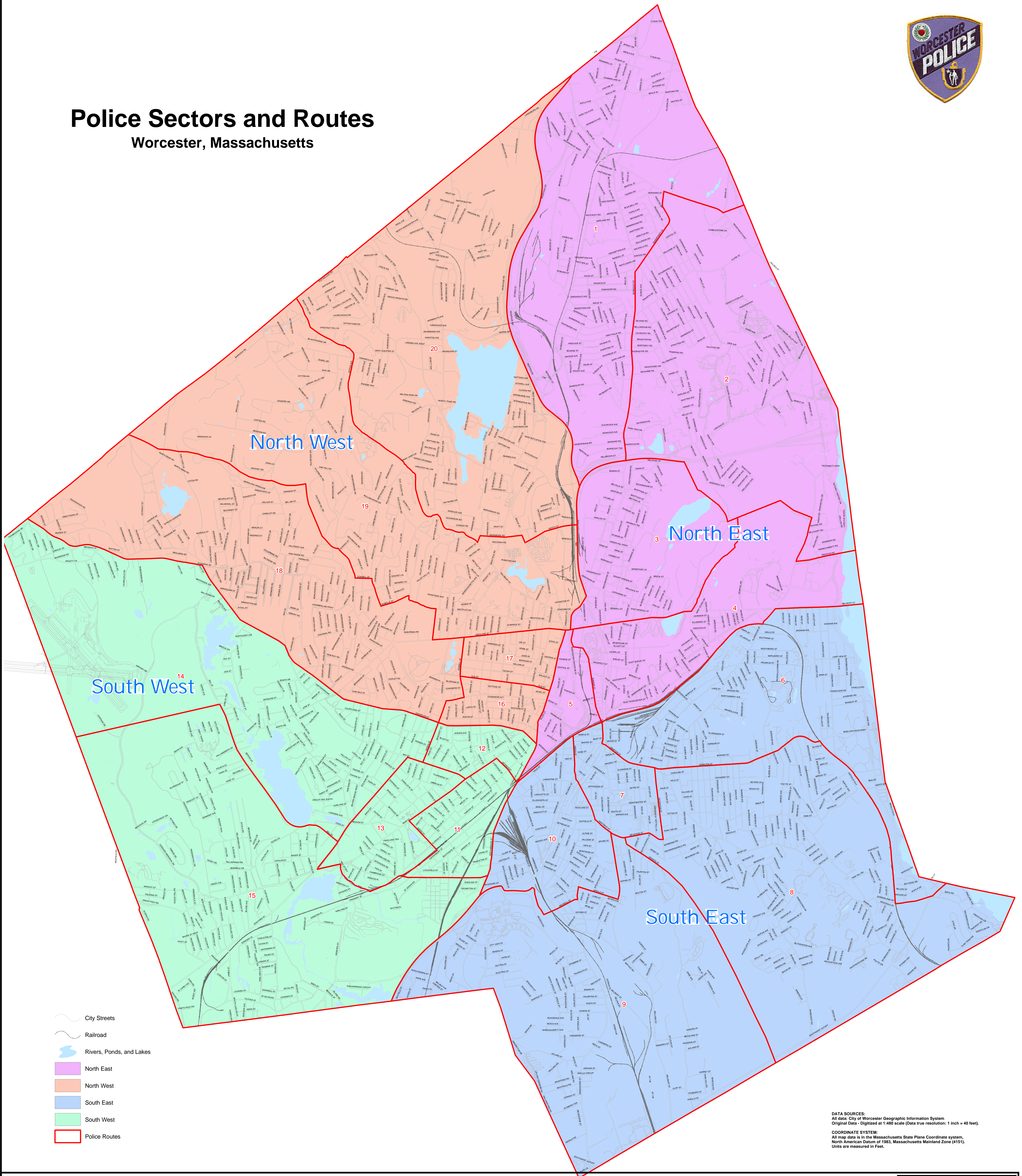




Police Sectors and Routes

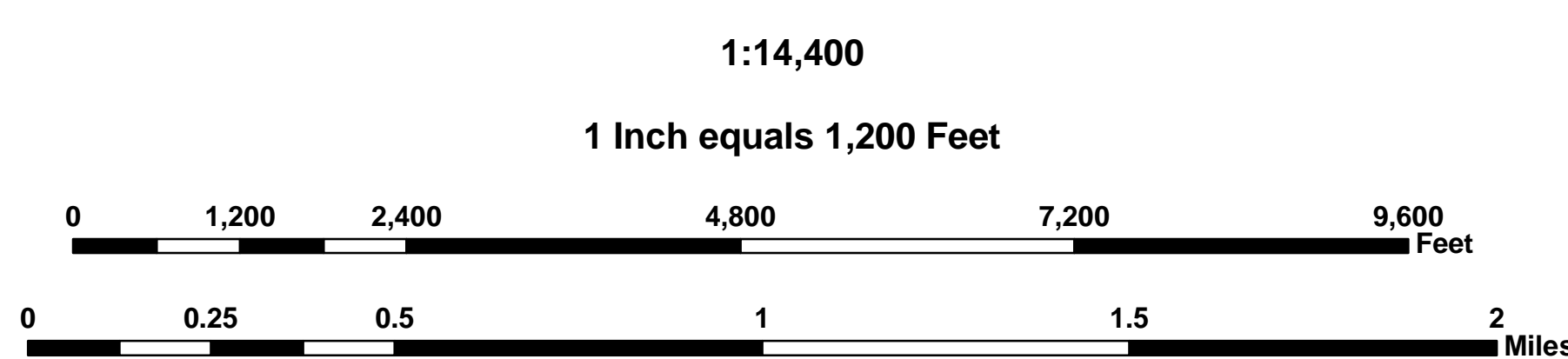
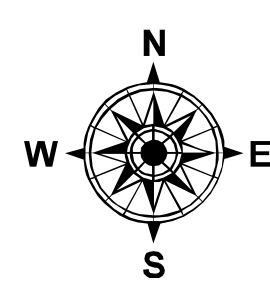
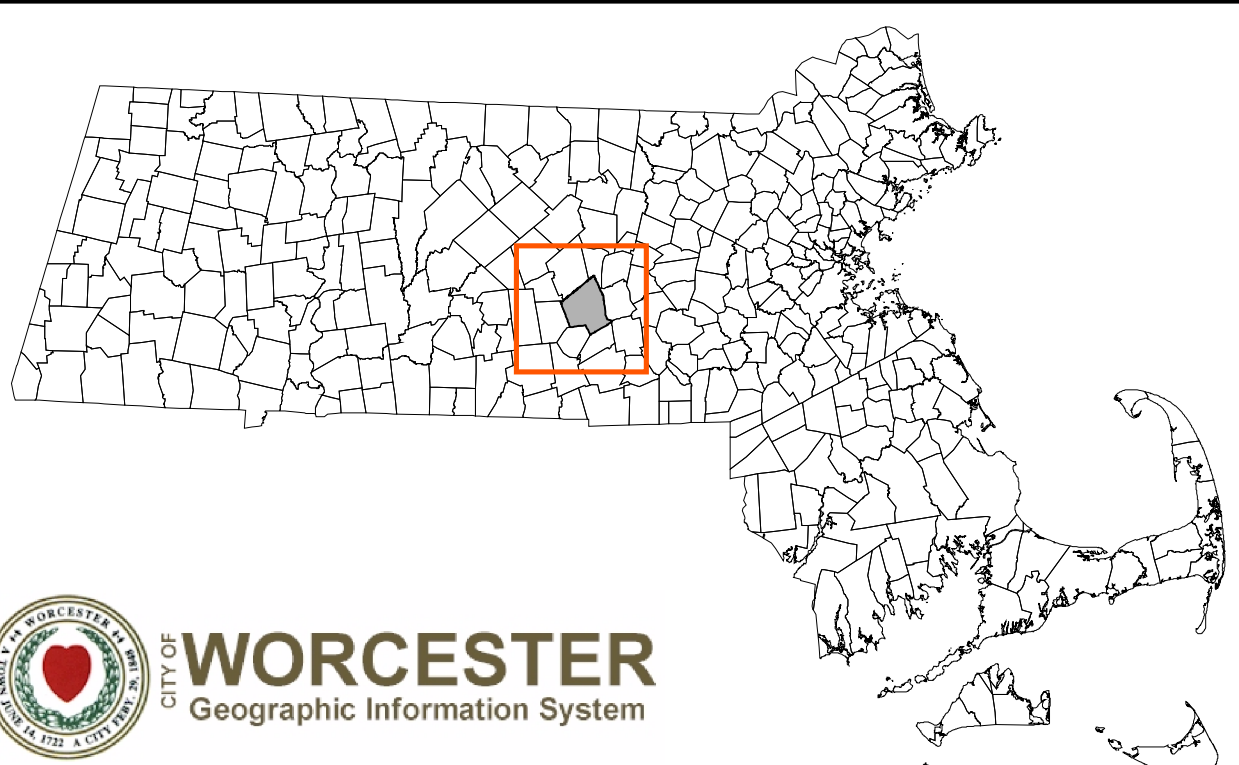
Worcester, Massachusetts



- City Streets
- Railroad
- Rivers, Ponds, and Lakes
- North East
- North West
- South East
- South West
- Police Routes

DATA SOURCES:
 All data City of Worcester Geographic Information System
 Original Data - Digitized at 1:480 scale (Data true resolution: 1 inch = 40 feet).

COORDINATE SYSTEM:
 All map data is in the Massachusetts State Plane Coordinate system,
 North American Datum of 1983, Massachusetts Mainland Zone (4151).
 Units are measured in Feet.



Produced by
 City of Worcester
 Geographic Information System
 Department of Police
 Crime Analysis Unit
 Worcester, Massachusetts

